

# Seas and Coasts

**Today we will be...**

Using compass points to move around a map.

Next





Atlantic Ocean



Where is the  
compass rose on  
this map of the  
UK?

Think, pair,  
share.

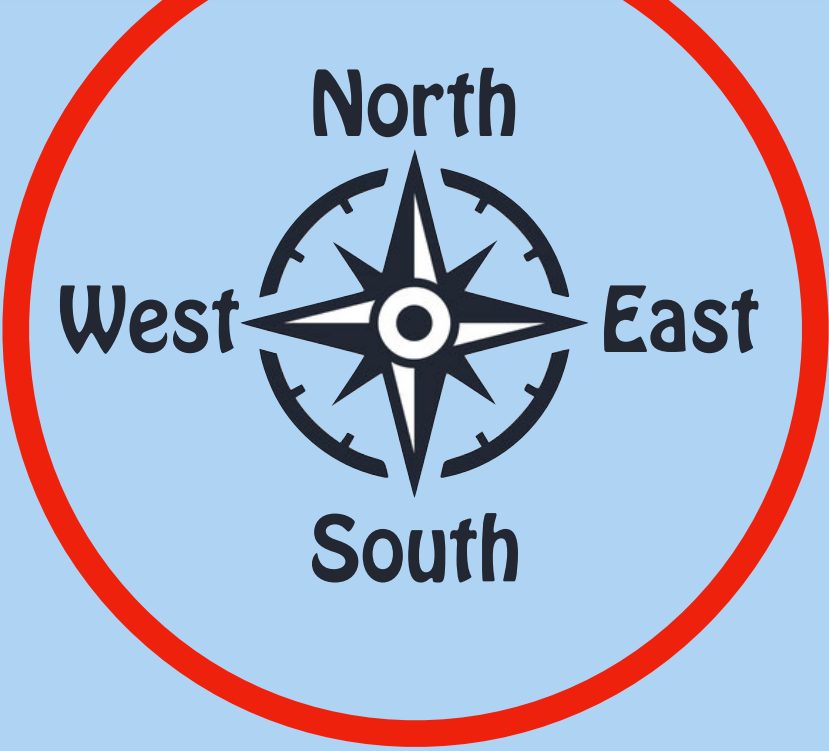


Back



Next





This is the compass rose. It shows the direction of North, East, South and West.



Atlantic Ocean



North Sea

Irish Sea

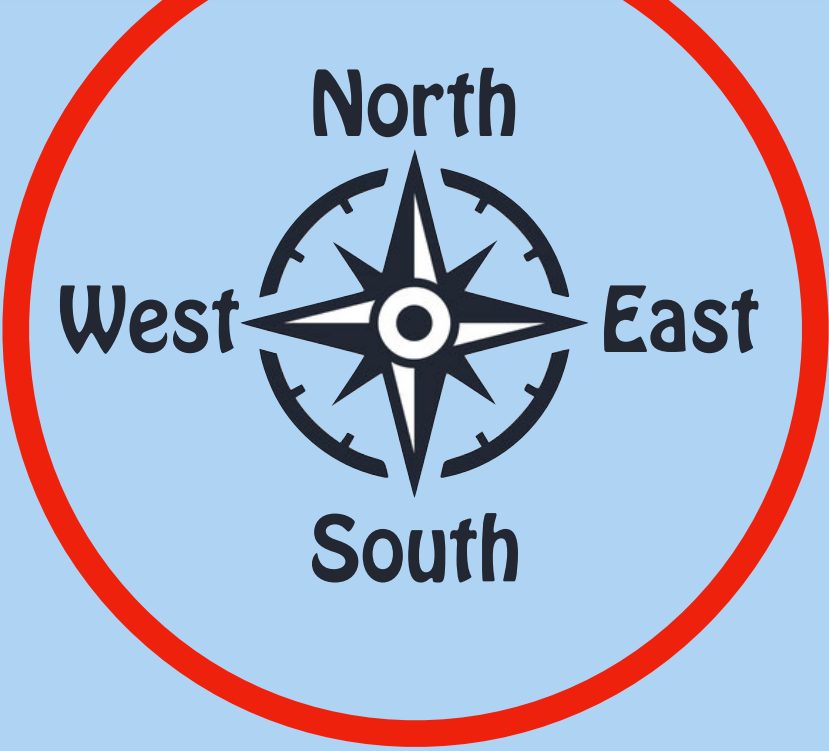
Celtic Sea

The English Channel


Back

Next





The directions help us describe where things are on a map and find our way around places.









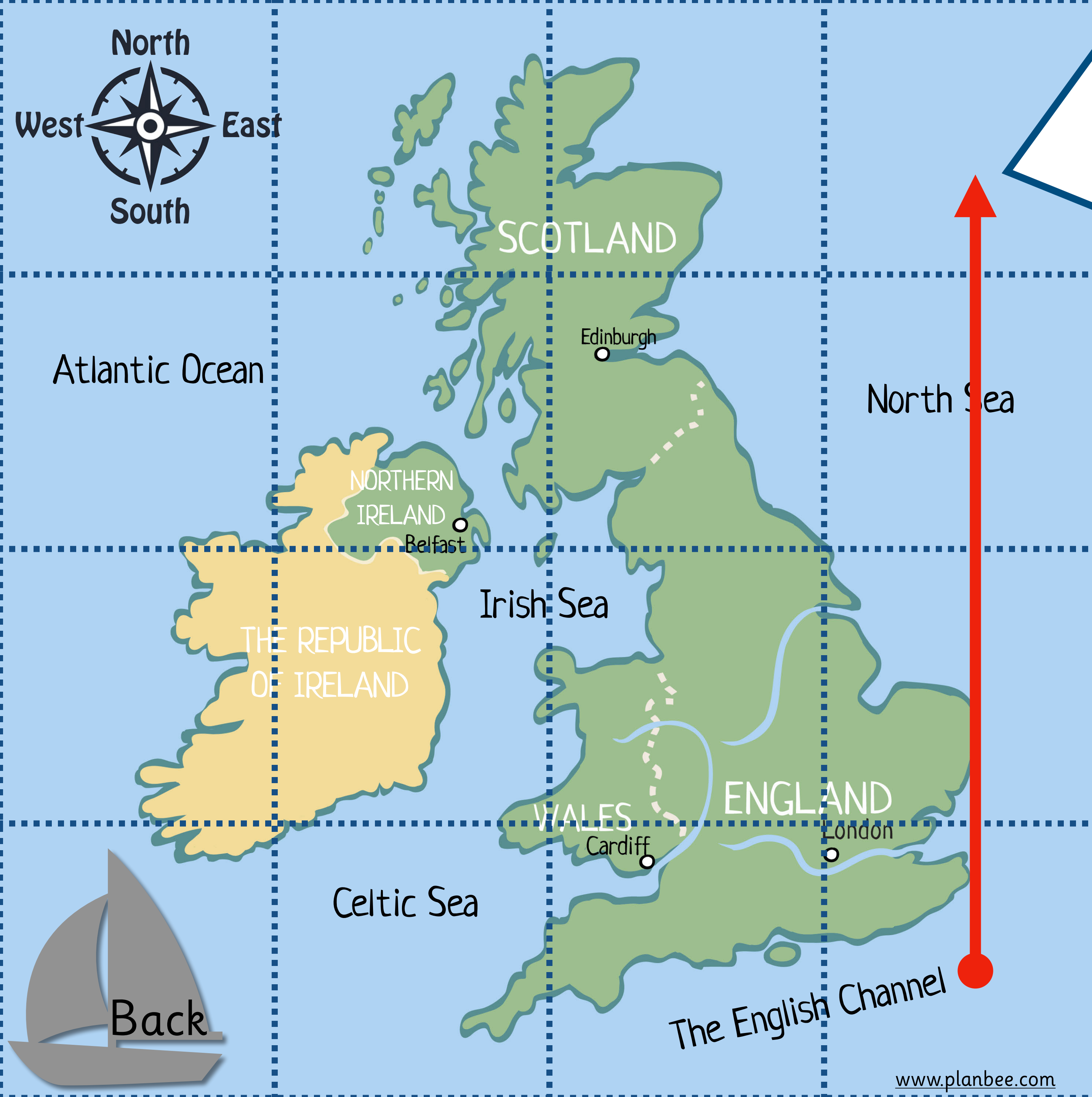


I am here. If I go north three squares where will I be?



Think, pair, share.







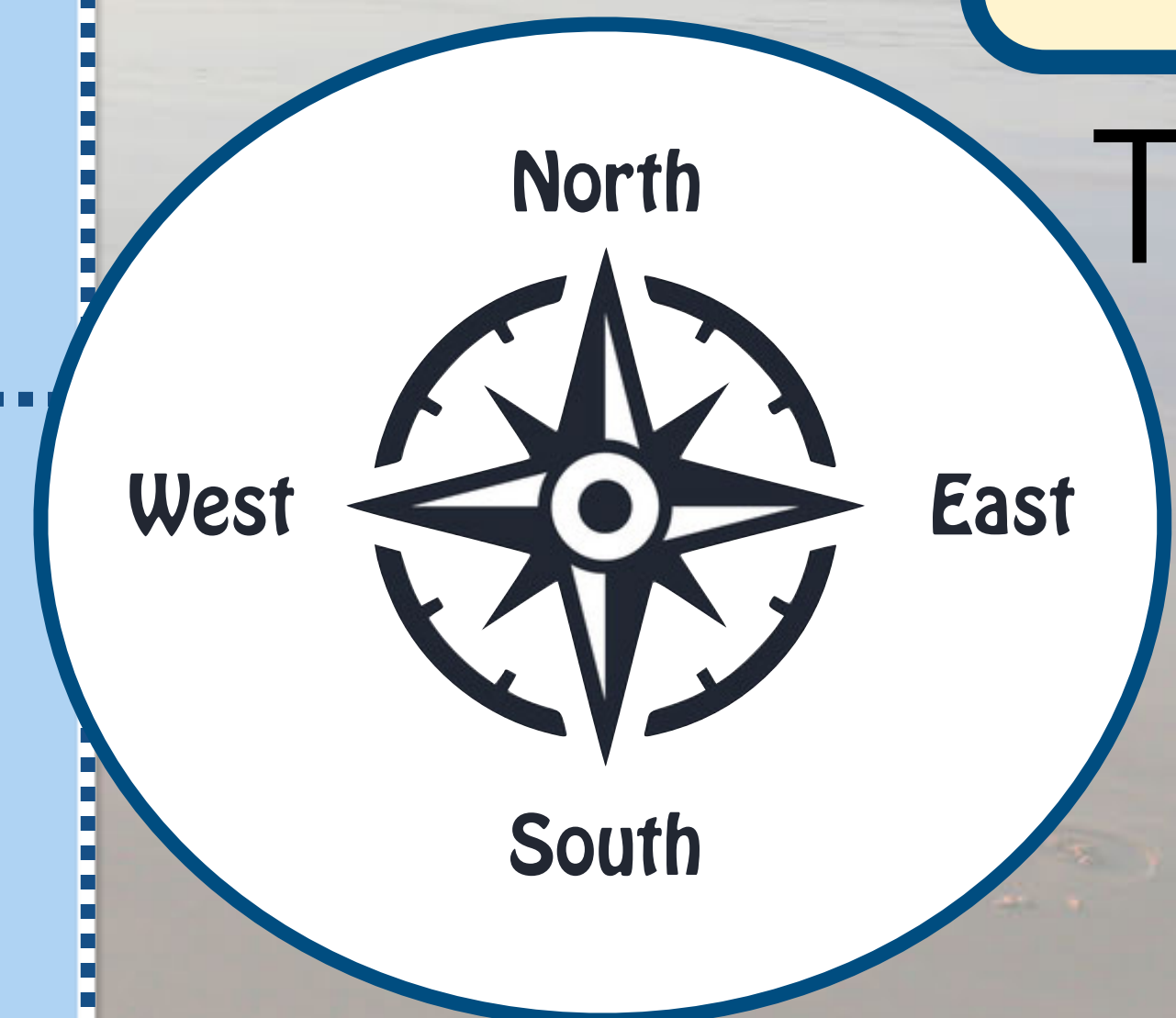
I will be here.







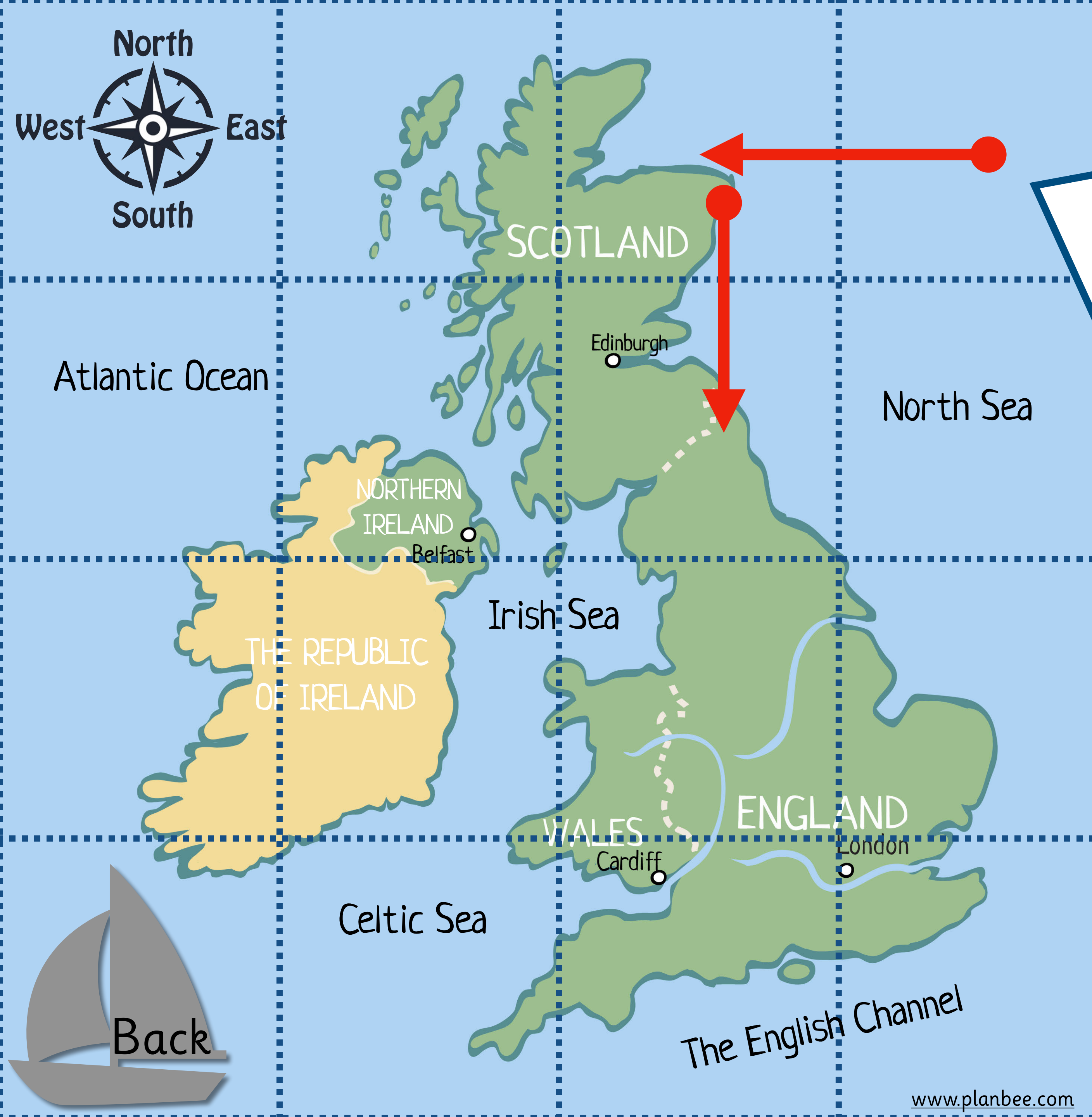
I am here. If I go one square west and one square south. Where will I be?



Think, pair, share.


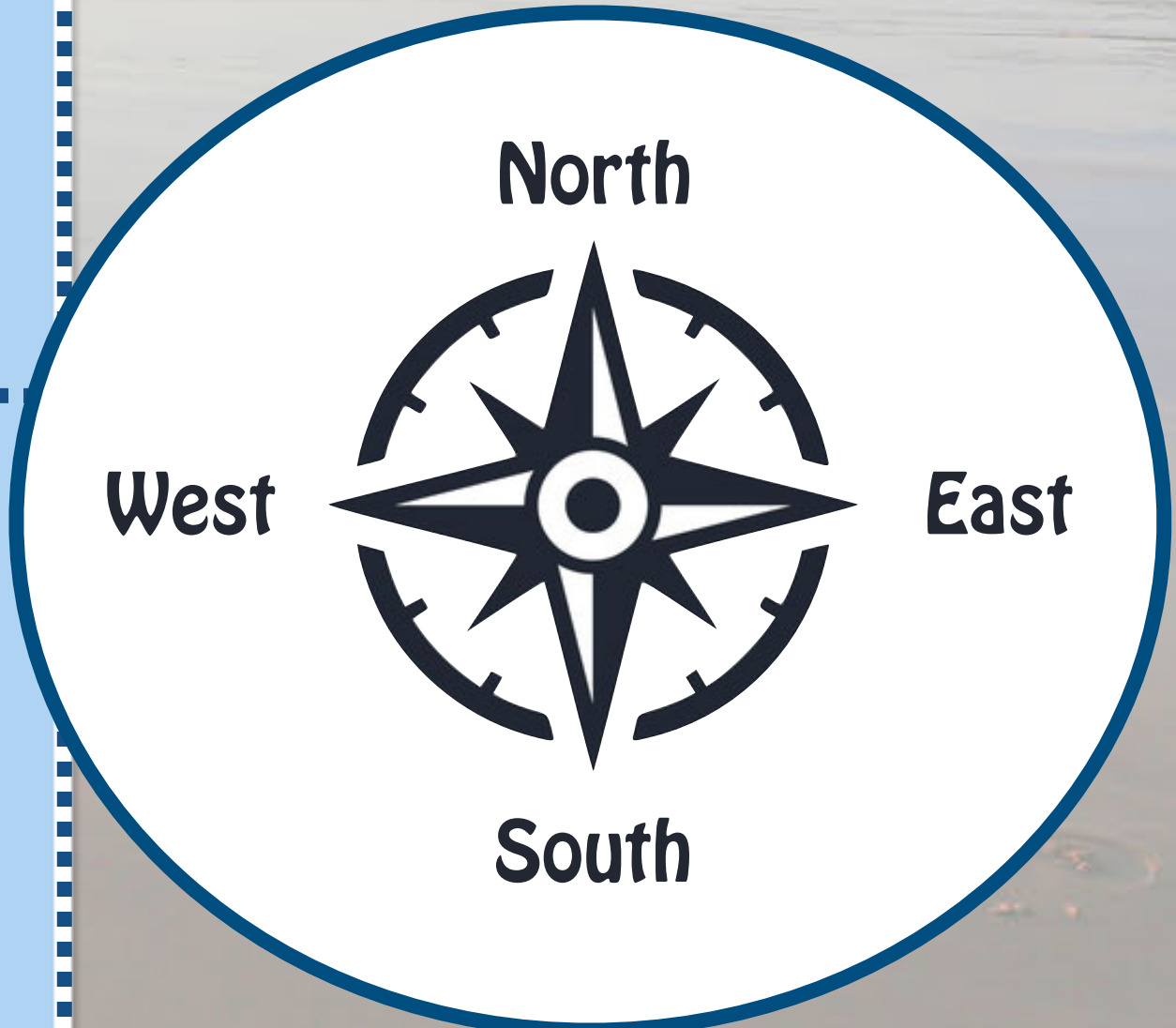






Which city  
is in the  
square I  
am in?

Think, pair,  
share.



Back


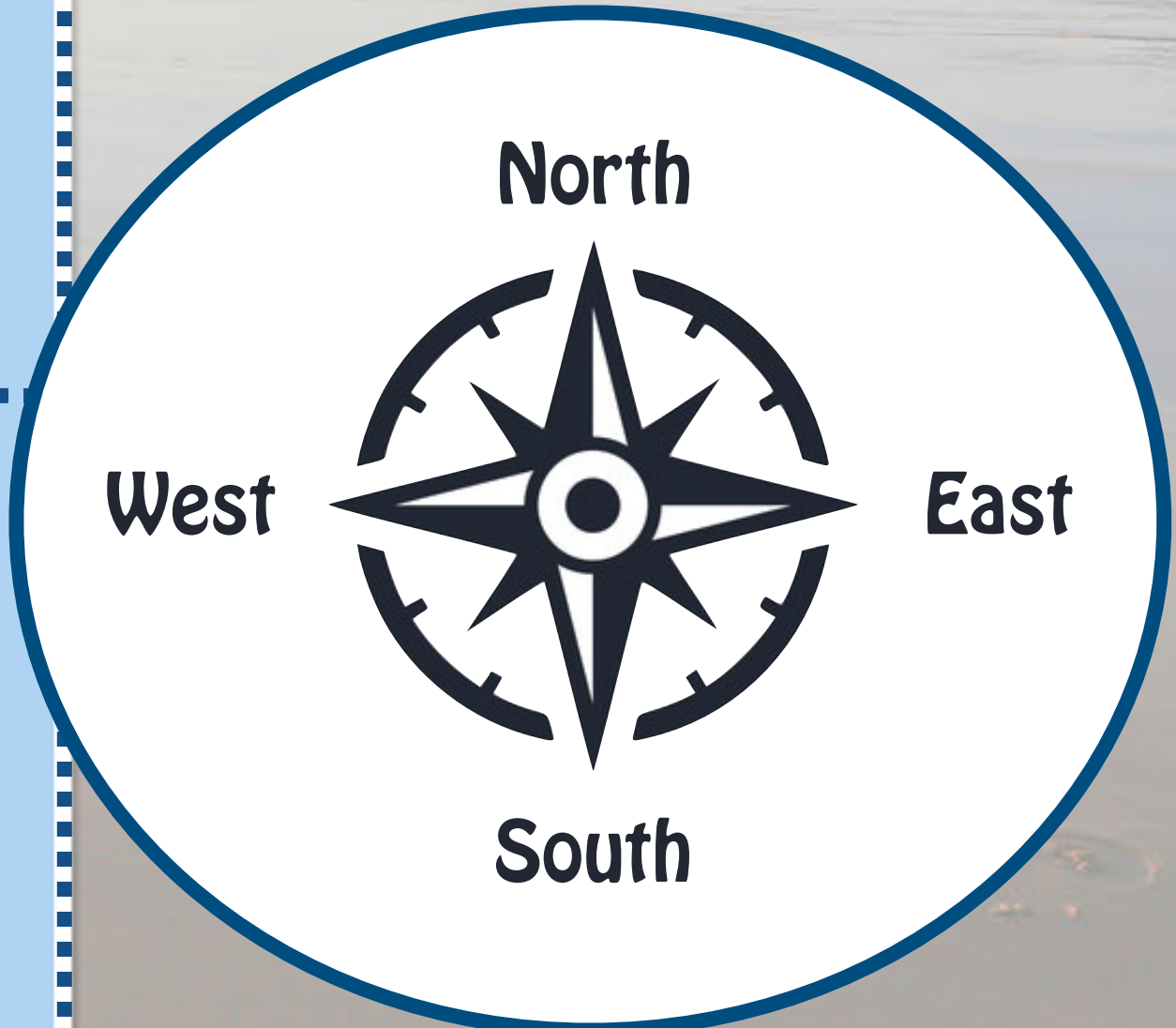


Next

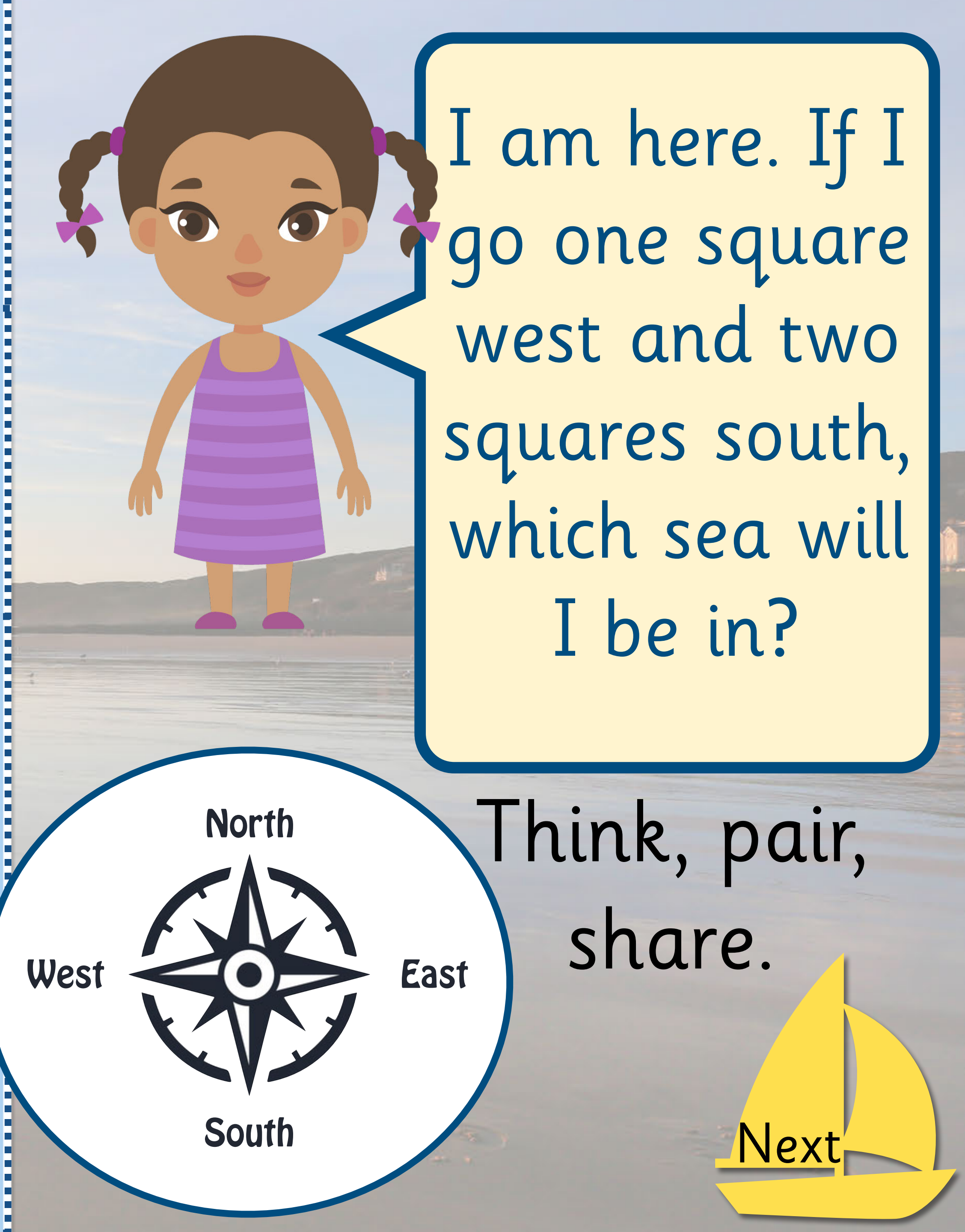




Edinburgh  
is the city  
in this  
square.



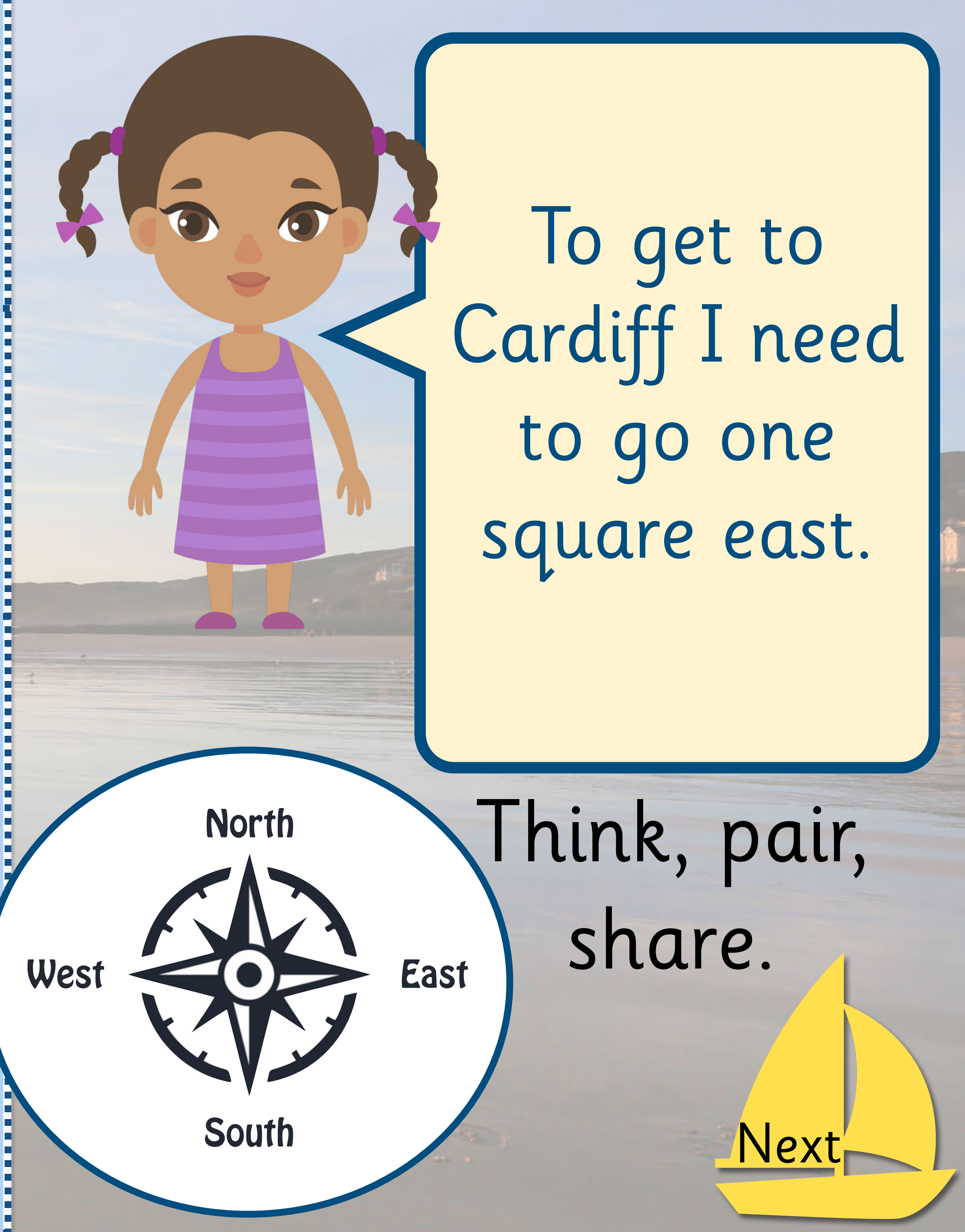








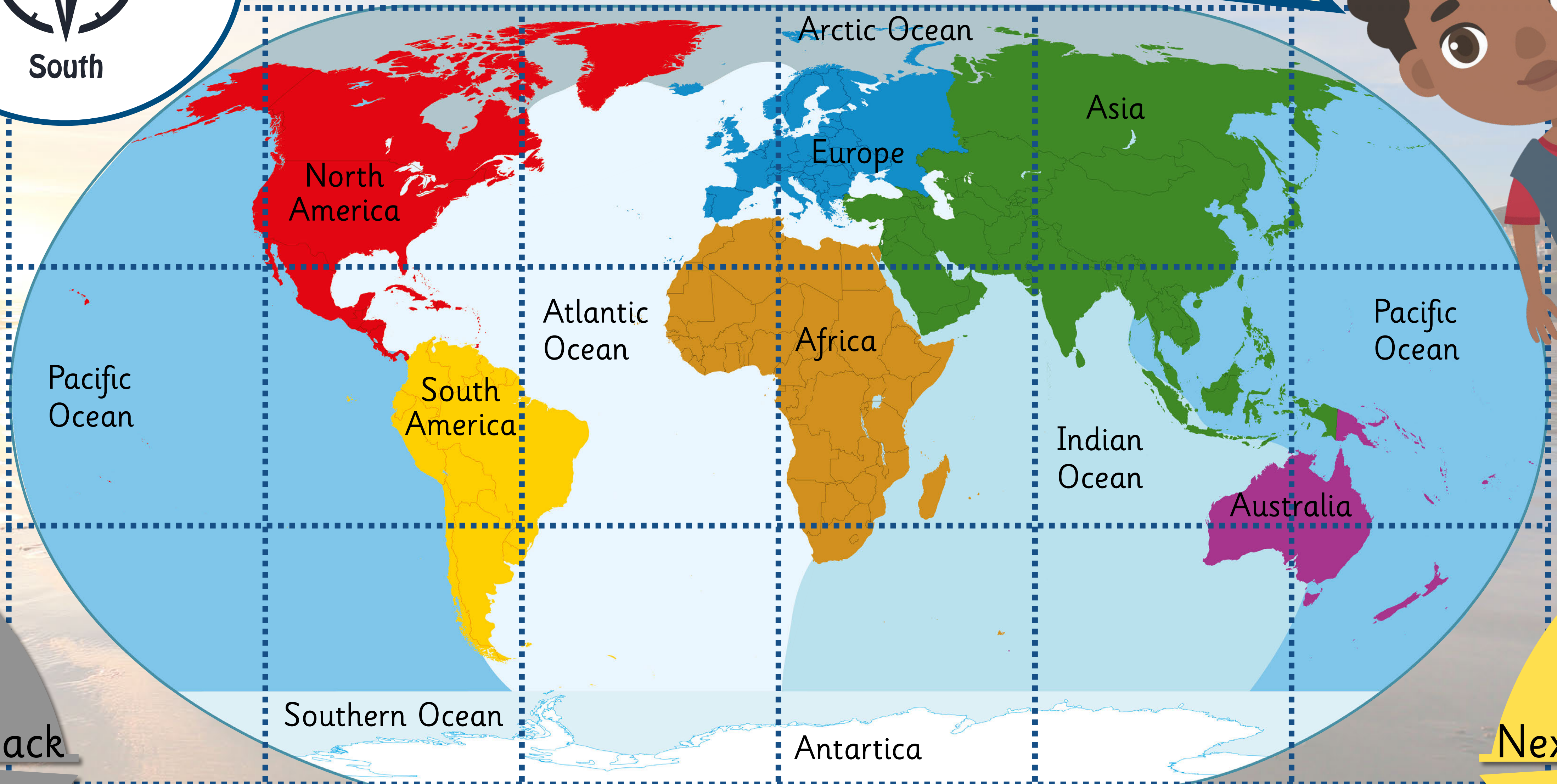








I am in the UK. I go east two squares.  
Which continent will I be in?



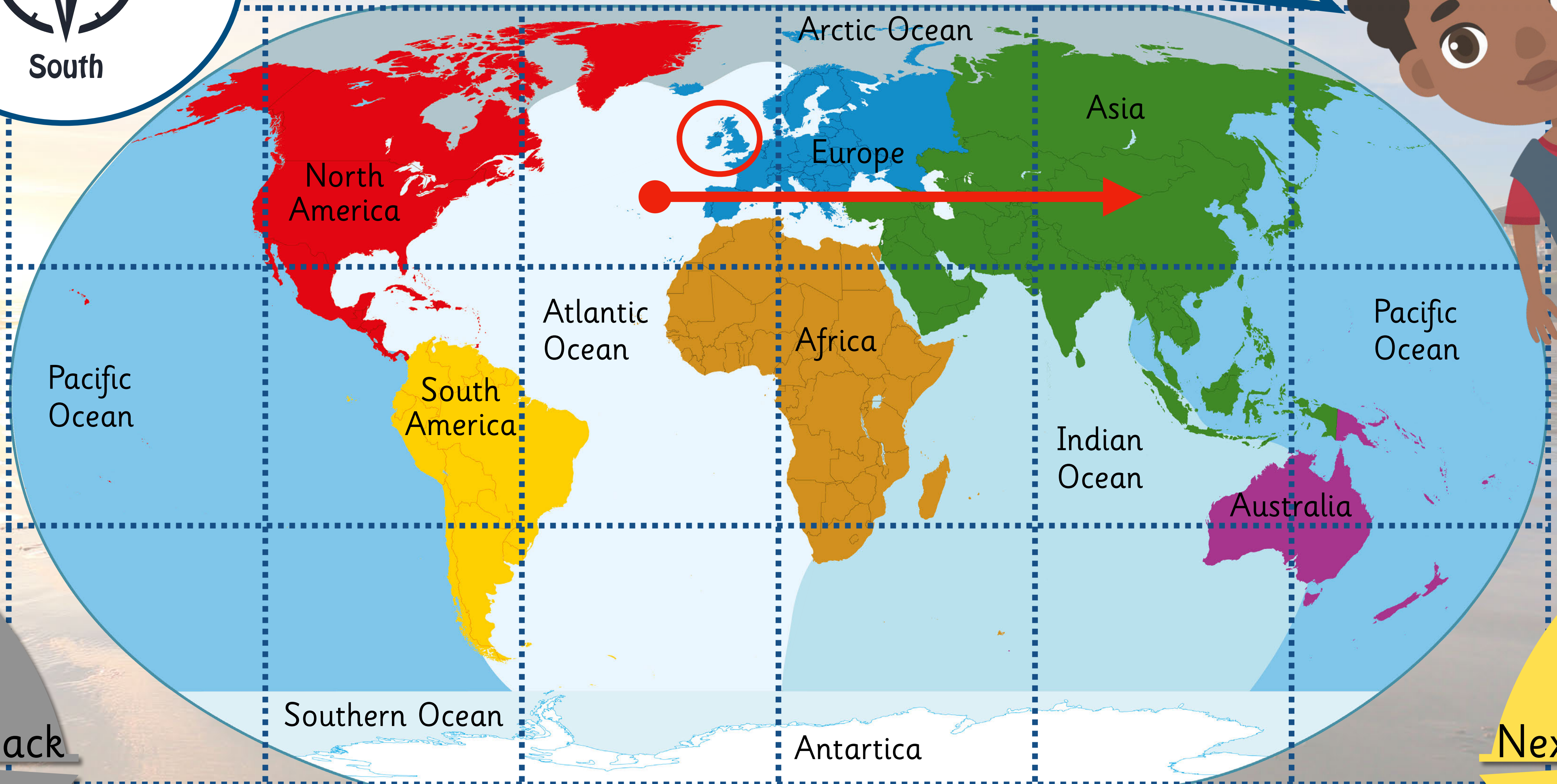
Back

Next





I will be in Asia.



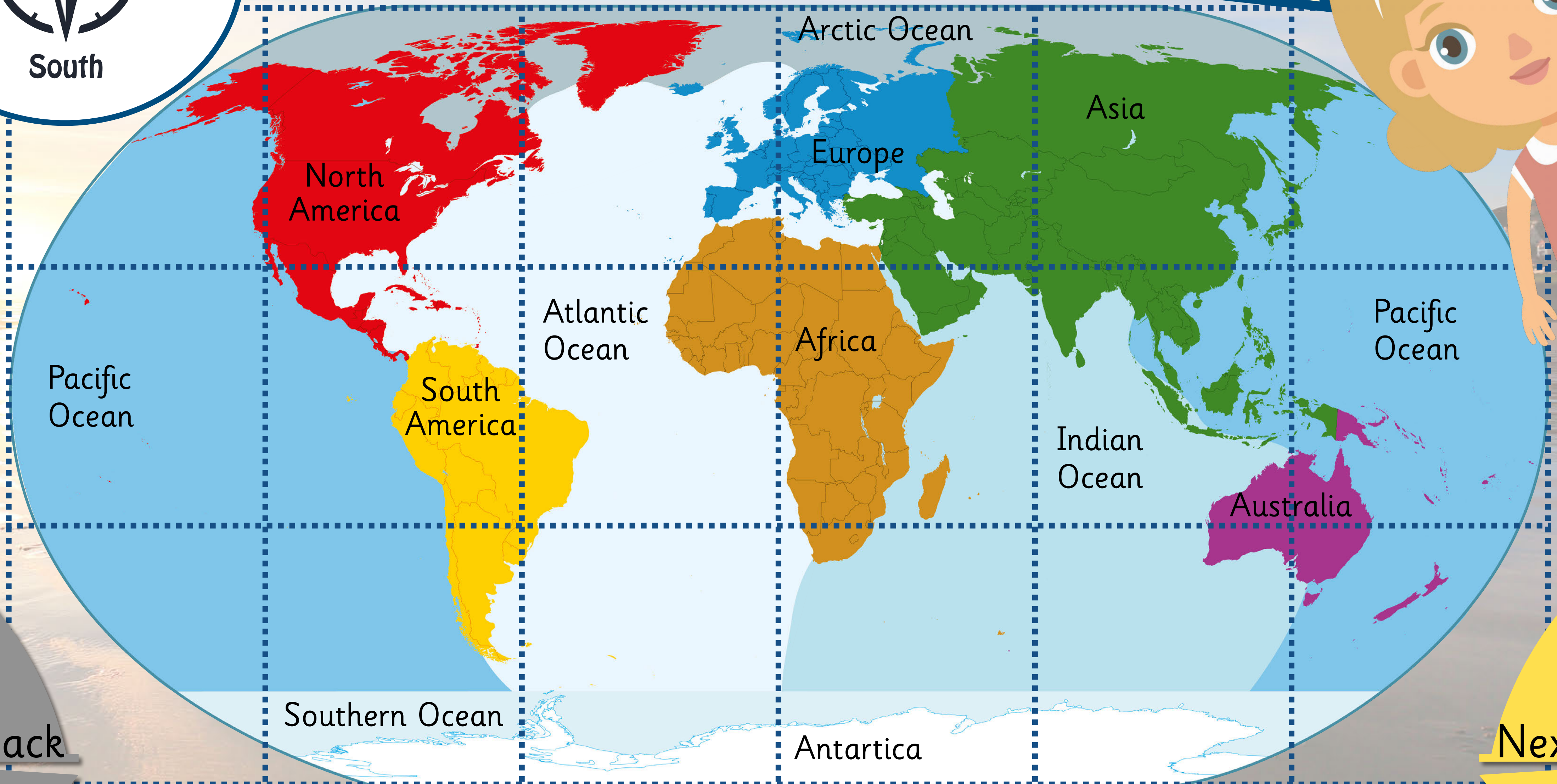
Back

Next





Find New Zealand on a map.



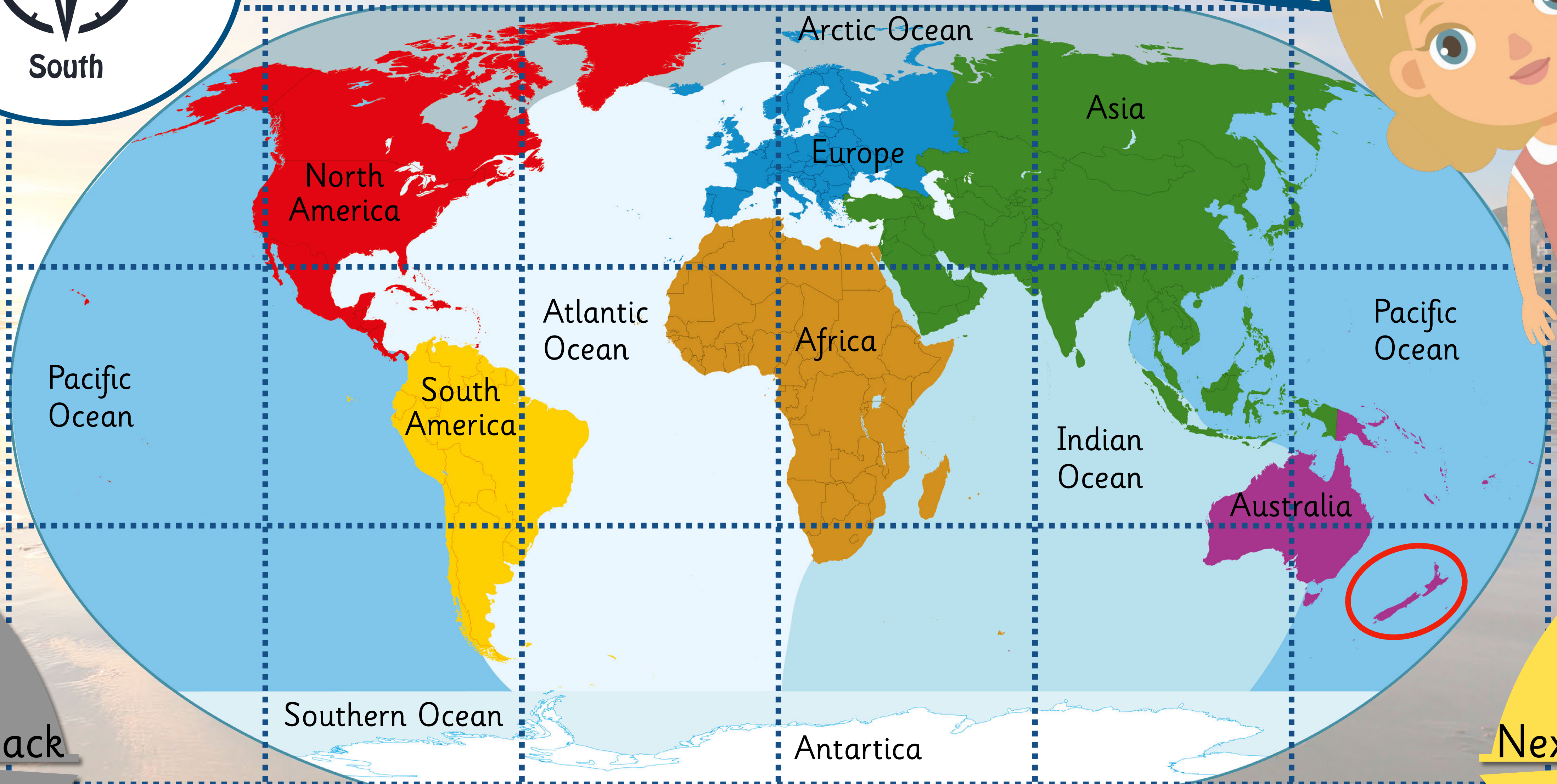
Back

Next





I go three squares west from New Zealand. Which ocean am I in?



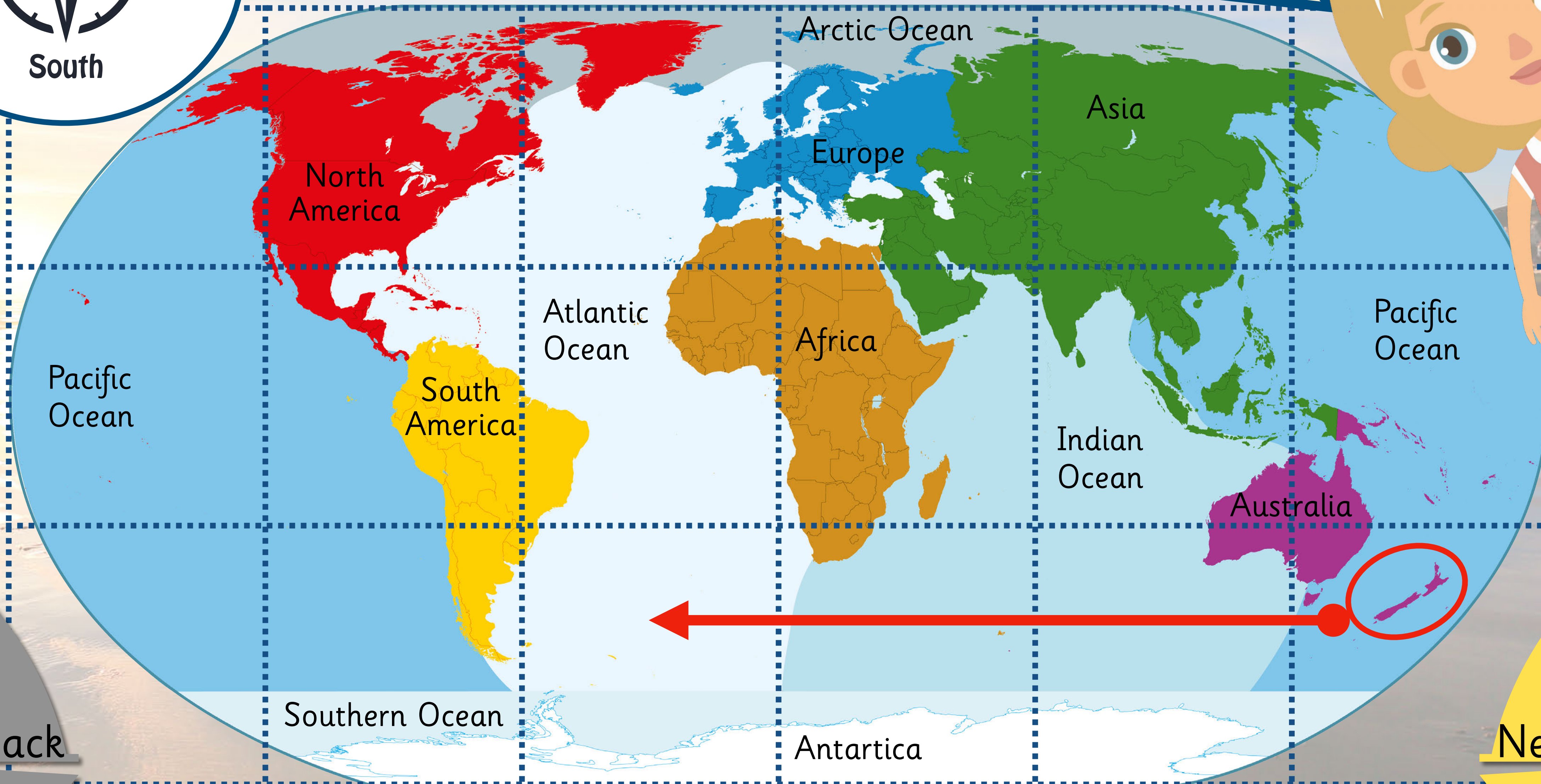
Back

Next





I am in the Atlantic Ocean.

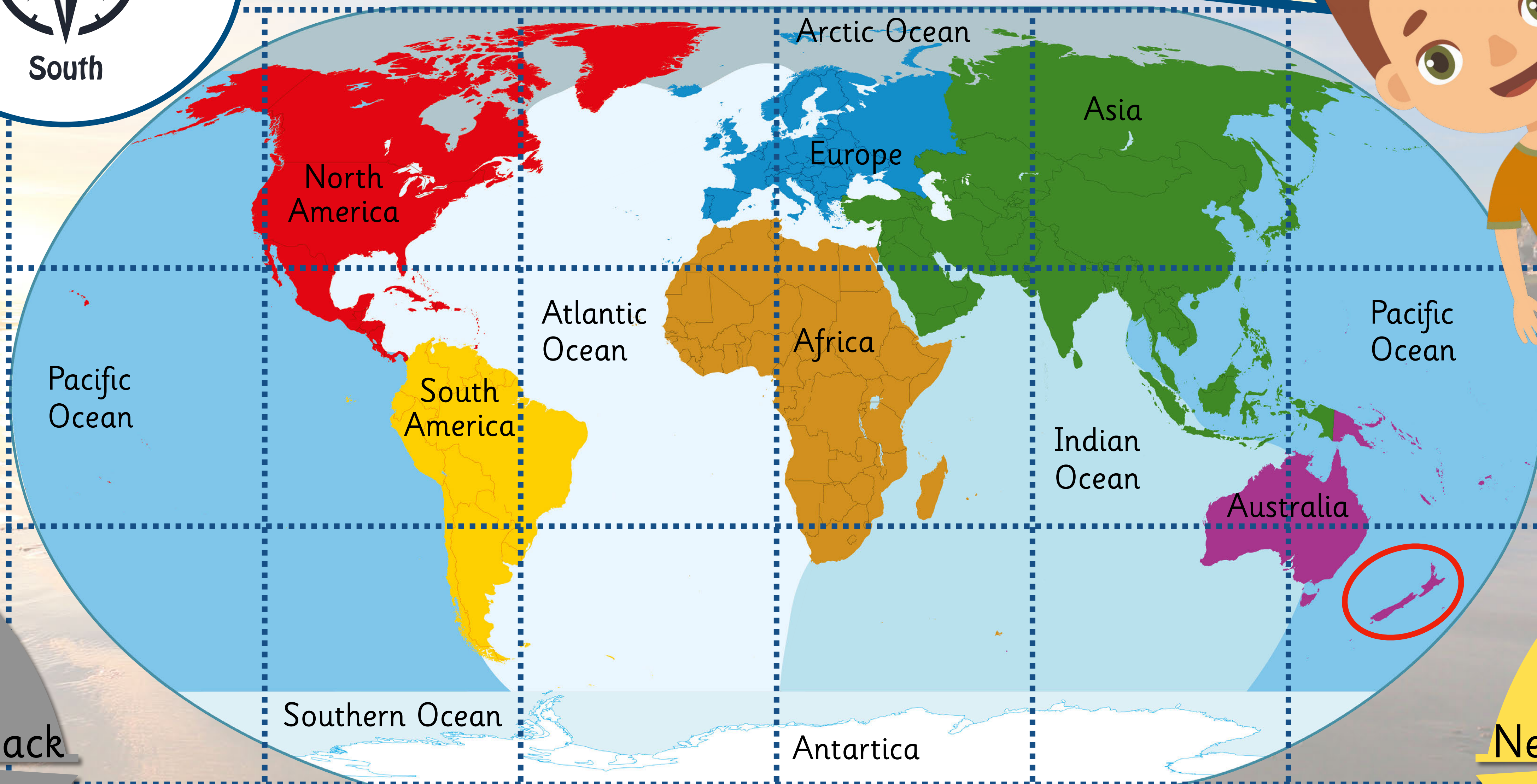


Back

Next



How would I get from New Zealand to the UK?

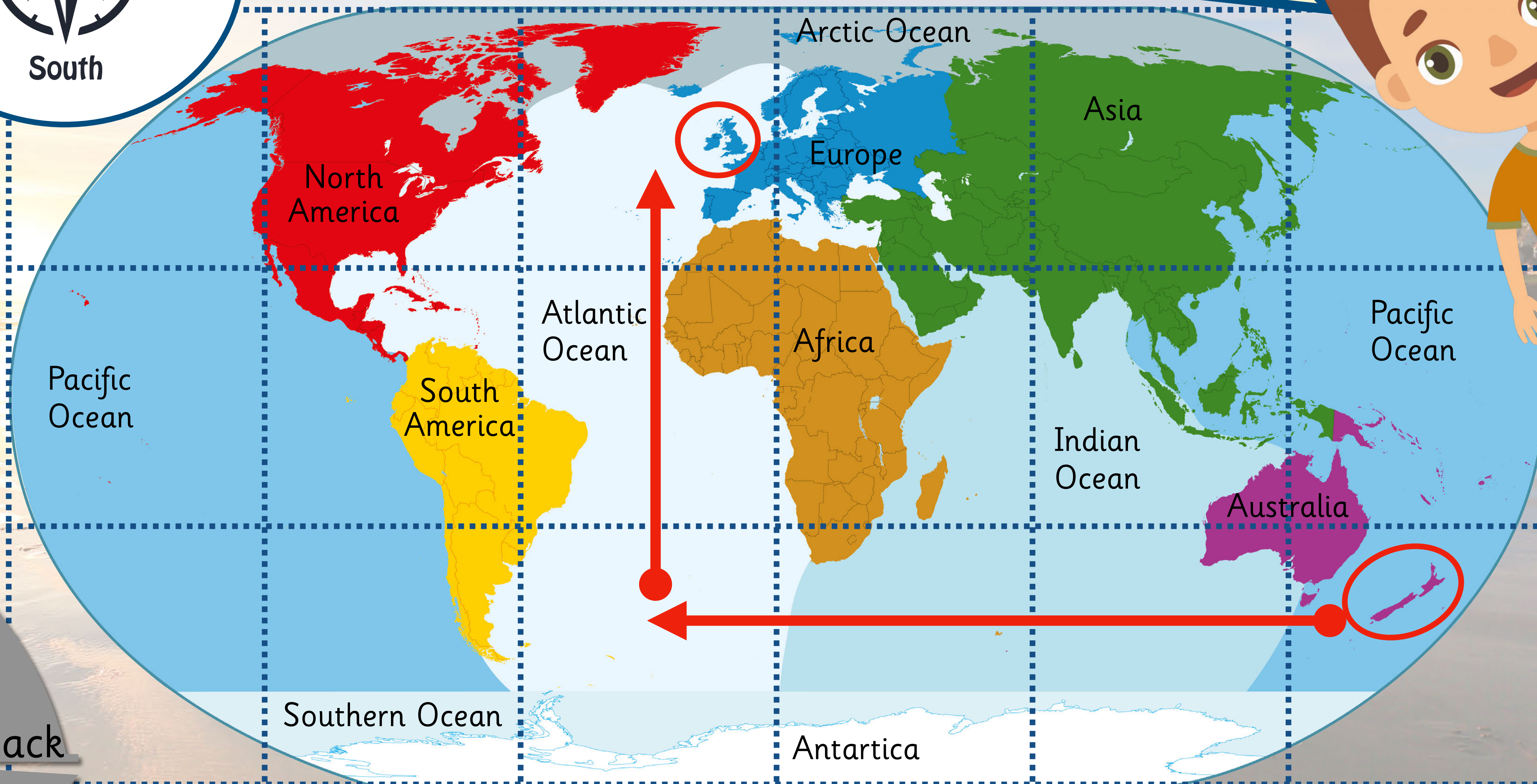


Back

Next



There are lots of ways. I went three squares west and two squares north.



Back